Region X (Northern Mindanao)

Water Availability for Rice
Prevailing Stage : None

Harvesting and/or pre-planting stage is possibly ongoing.

Water Availability for Corn
Prevailing Stage : (III) Reproductive

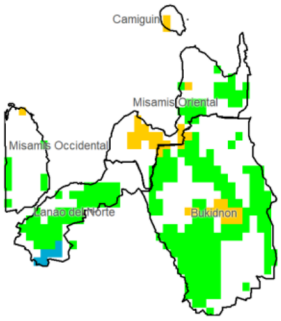

Provincial Values

	Mon. Ave. Rainfall (mm)	Rice CS	Rice CCI (%)	Corn CS	Corn CCI (%)
Bukidnon	103.4	I	51.1	I	111.3
		II	45.7	II	77.3
		III	43.2	III	57.5
		IV	75.8	IV	76.2
Camiguin	55.8	I	32.4	I	61.2
		II	28.7	II	36.9
		III	27.1	III	25.7
		IV	52.2	IV	36.2
Lanao del Norte	181.6	I	122.8	I	234.8
		II	113.4	II	176.9
		III	108.8	III	143.8
		IV	162.5	IV	175.2
Misamis Occidental	114.6	I	63.2	I	130.0
		II	57.4	II	97.8
		III	54.8	III	77.8
		IV	91.3	IV	96.8
Misamis Oriental	97.3	I	40.2	I	100.5
		II	35.7	II	68.7
		III	33.7	III	51.1
		IV	61.6	IV	67.8

Crop Stage (CS) highlighted in BLACK is the dominant stage during the month of April

Rice CS:
(I) Nursery
(II) Vegetative
(III) Reproductive
(IV) Ripening

Corn CS:
(I) Establishment
(II) Vegetative
(III) Reproductive
(IV) Maturity

CCI Category:
- Inadequate
- Sufficient
- Excess

Regional Summary

Rainfall was generally sufficient for most of the crops in Northern Mindanao, particularly for the corn crops in the prevailing Reproductive stage. Meanwhile, Camiguin Island likely received insufficient rainfall to support said crops, while existing corn crops in the Establishment stage over the southern tip of Lanao del Norte may have been affected by excessive rainfall. Rice farms are likely undergoing the harvesting and/or pre-planting stage, however for crops in the earlier stages of growth over Bukidnon, Camiguin, and Misamis Oriental the rainfall received was possibly insufficient.

In the past three months, most of Misamis Oriental, the northern portion of Misamis Occidental, and the southern part of Lanao del Norte received slightly above normal rainfall, while the rest of the region received near-normal rainfall. Maximum 1-day rainfall was relatively low, at just around 0-50mm, while the highest 5-day cumulative rainfall amount was only about 100-150mm over the southernmost part of Lanao del Norte.

NDVI

NDVI satellite data not yet available.

SPEI3 (Feb-Mar-Apr)

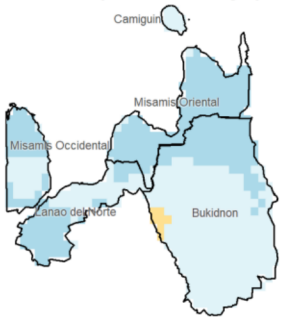

-4 -2 0 2 4

RX1day

RX5day
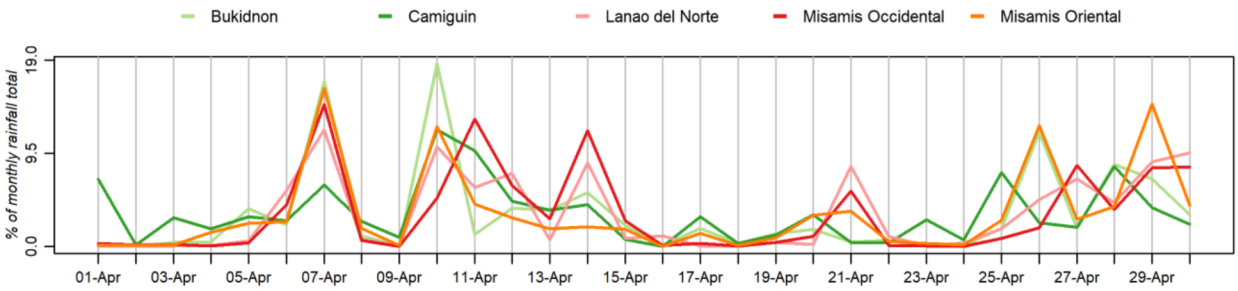
0 50 100 150 200 250 300 350 400 mm